



Hola chicos y chicas!

I hope you are all keeping safe and working hard. I'm looking forward to when I see you again soon. Here is some Spanish work for the next two weeks for you.

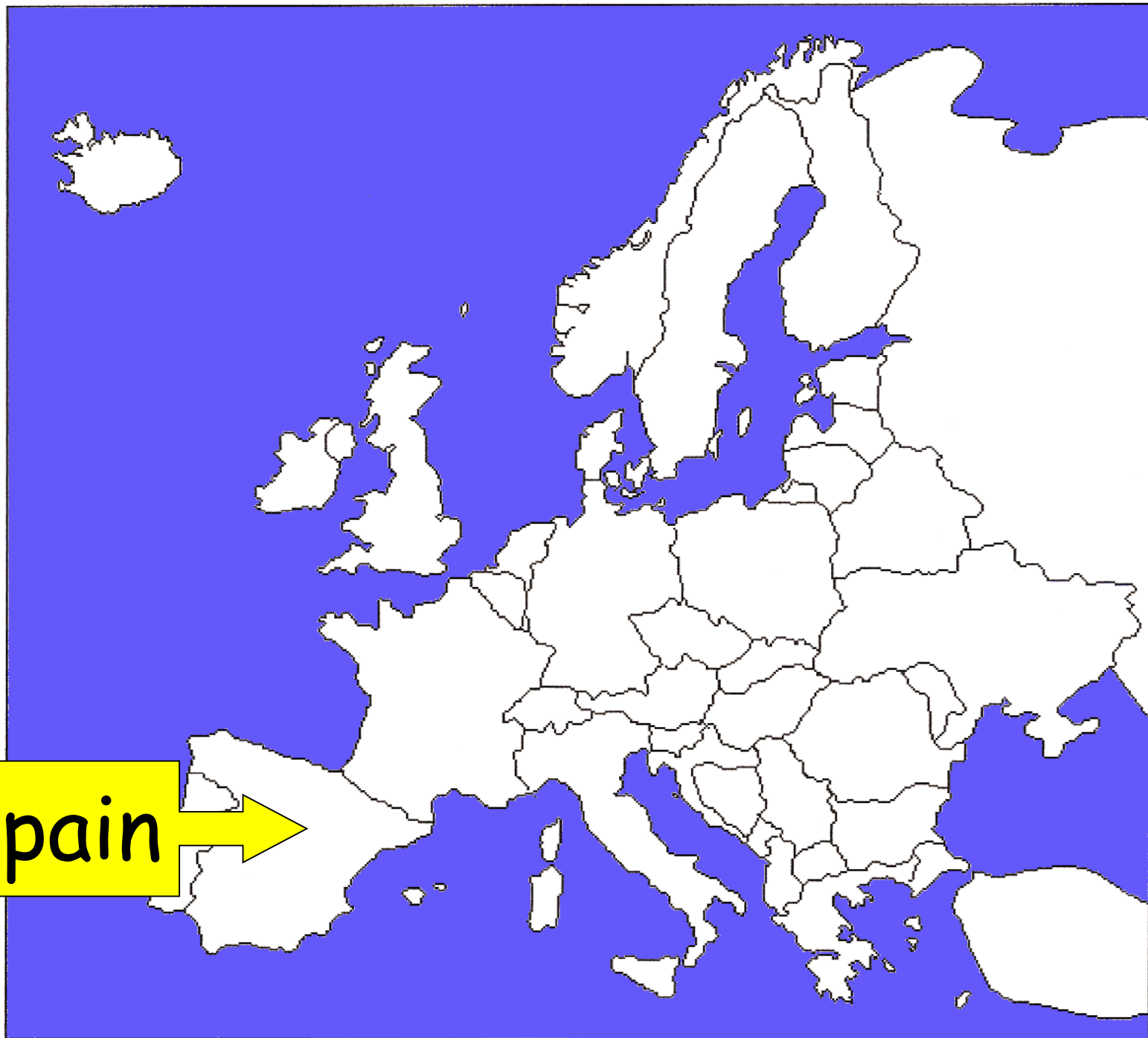
In this presentation you are going to learn a little about the geography of Spain.

Week 1.

1. Click slowly through the powerpoint and you will learn where Spain is, which countries it shares borders with, the name of the seas that border Spain, a famous mountain range and the names of 3 of Spain's largest cities. Have a go at pronouncing the places and features you see – I have included a slide at the end with pronunciation tips.
2. If you are able, print off the blank map and the label sheet and recreate a map of Spain for yourself. You can draw the map and make labels for yourself if it's easier.

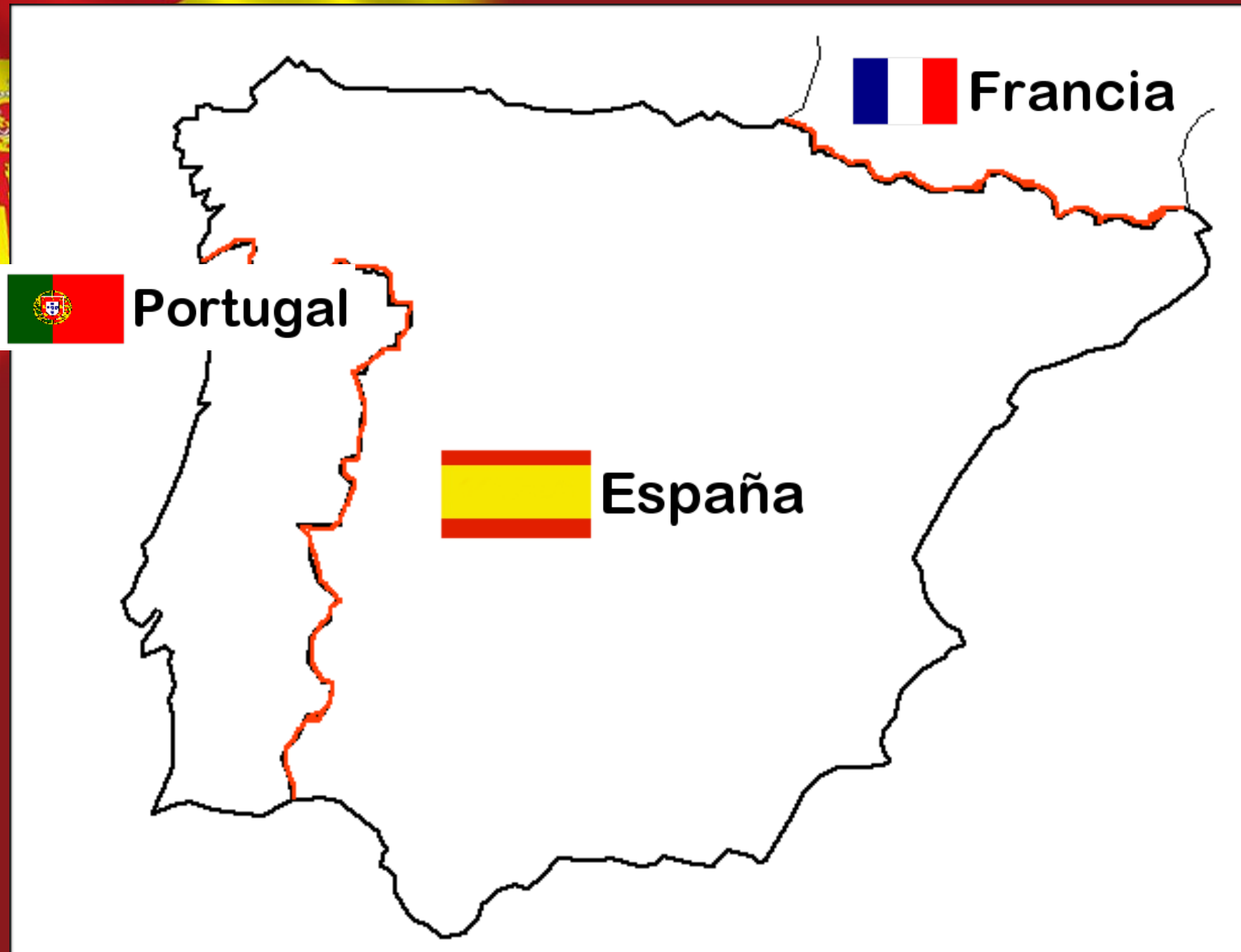
Week 2.

Please do some research on a city/town in Spain (or a Spanish speaking country) and see if you can find out 5 interesting facts (climate, food, population, attractions in the area) about it. Can you make a poster about your chosen place?



Spain





Francia



Portugal



España



Francia



Portugal



España



El Atlántico



El Mediterráneo



Francia



Los Pirineos



Portugal



España



El Atlántico



El Mediterráneo



Francia



Los Pirineos



Portugal

Madrid



Barcelona



España

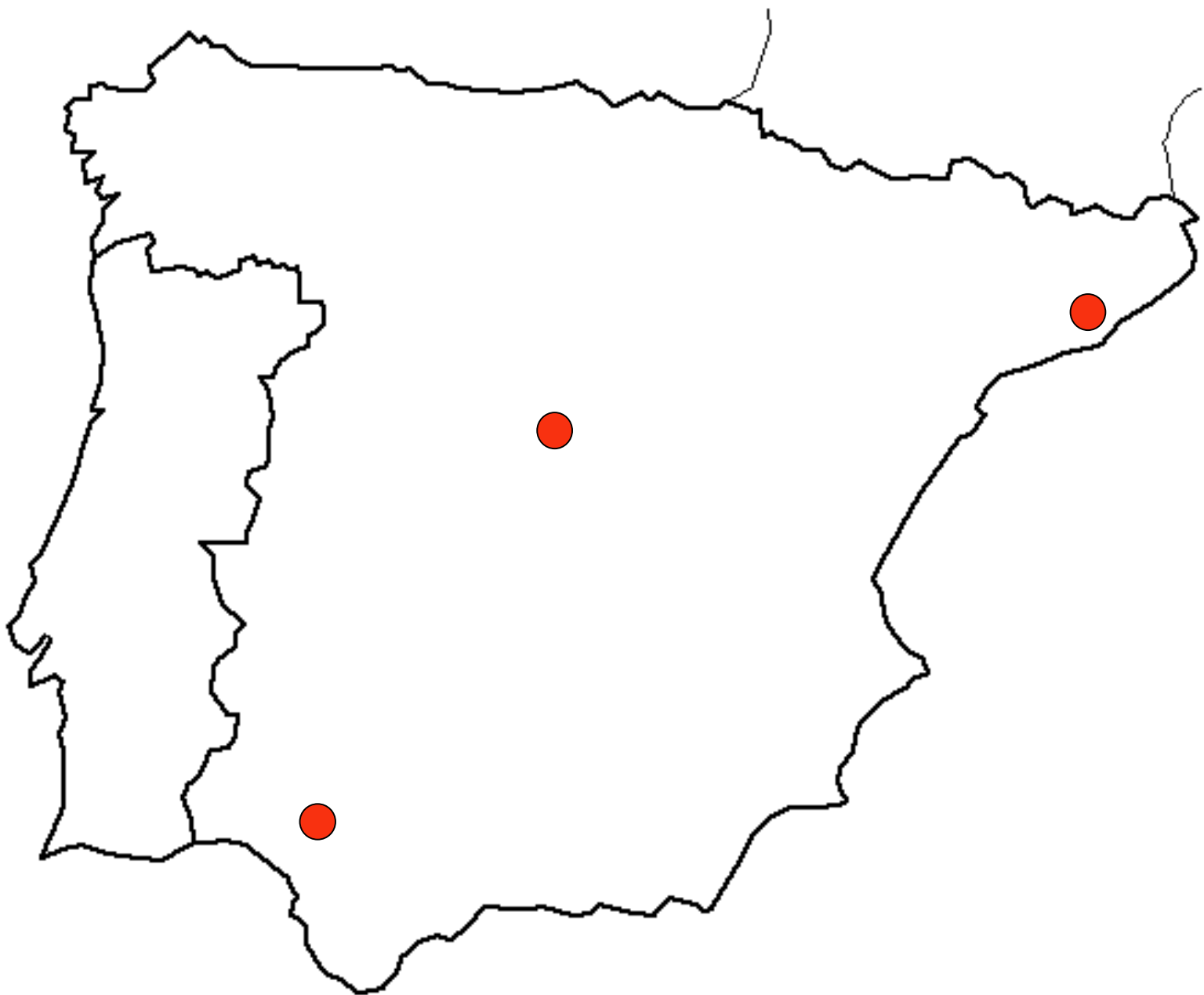
Sevilla



El Atlántico



El Mediterráneo





Francia



Los Pirineos



Portugal



España

Madrid



Barcelona



Sevilla



El Atlántico



El Mediterráneo

Pronunciation tips



Francia

Fran-theeyah



Los Pirineos



Los Pee-ree-nee-os



Portugal

Por-two-gal

Madrid Mah-dreed

Barcelona

Bar-thel-ona



España

Es-pan-ya



El Atlántico

El at-laan-tee-coh

Sevilla Seh-vee-ya

El med-it-tay-ray-ah-nay-oh



El Mediterráneo