



Hola chicos y chicas!

I hope you are all keeping safe and working hard. I'm looking forward to when I see you again soon. Here is some Spanish work for the next two weeks for you.

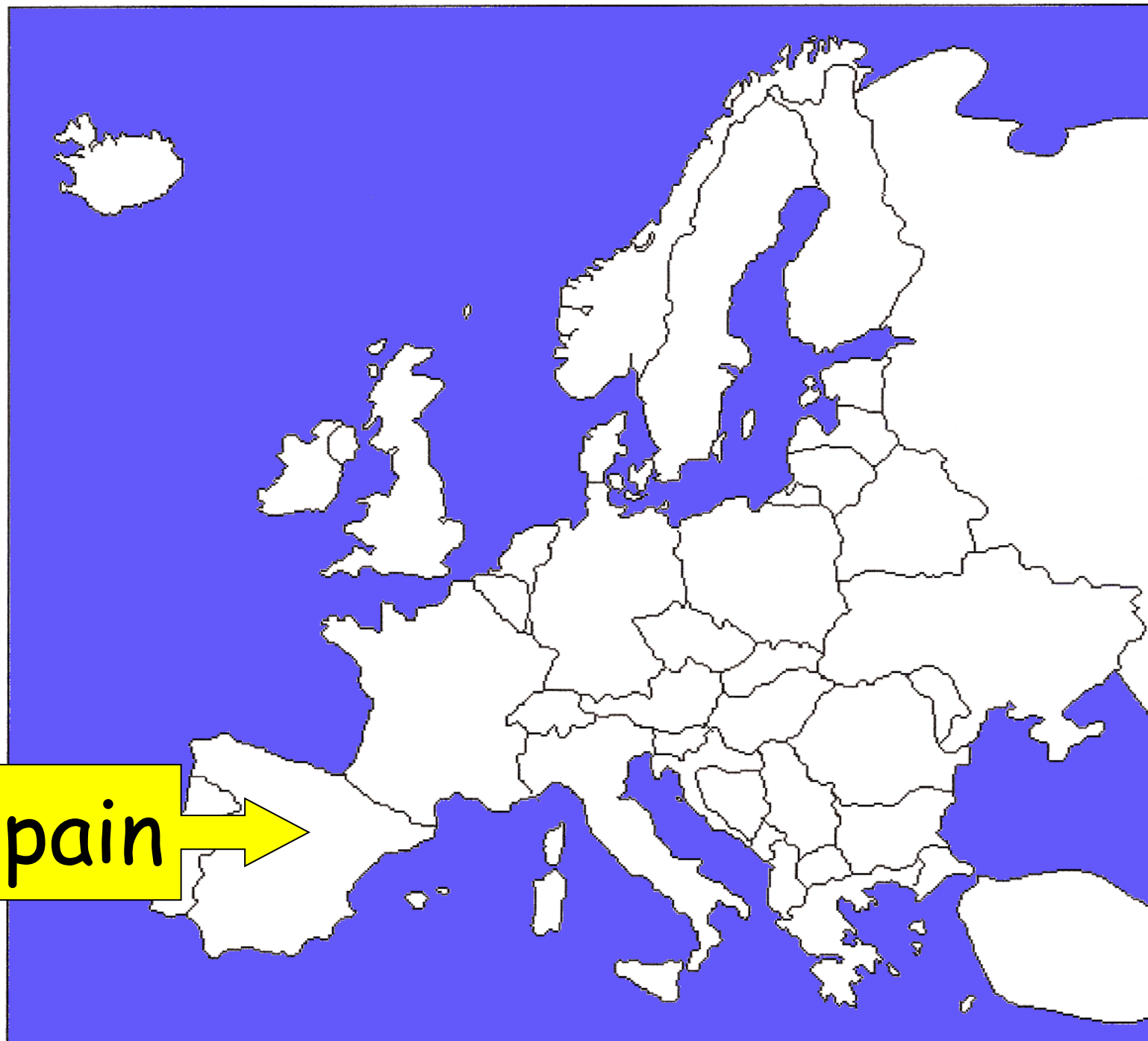
In this presentation you are going to learn a little about the geography of Spain.

Week 1.

- 1. Click slowly through the powerpoint and you will learn where Spain is, which countries it shares borders with, the name of the seas that border Spain, a famous mountain range and the names of 3 of Spain's largest cities. Have a go at pronouncing the places and features you see – I have included a slide at the end with pronunciation tips.**
- 2. If you are able, print off the blank map and the label sheet and recreate a map of Spain for yourself. You can draw the map and make labels for yourself if it's easier.**

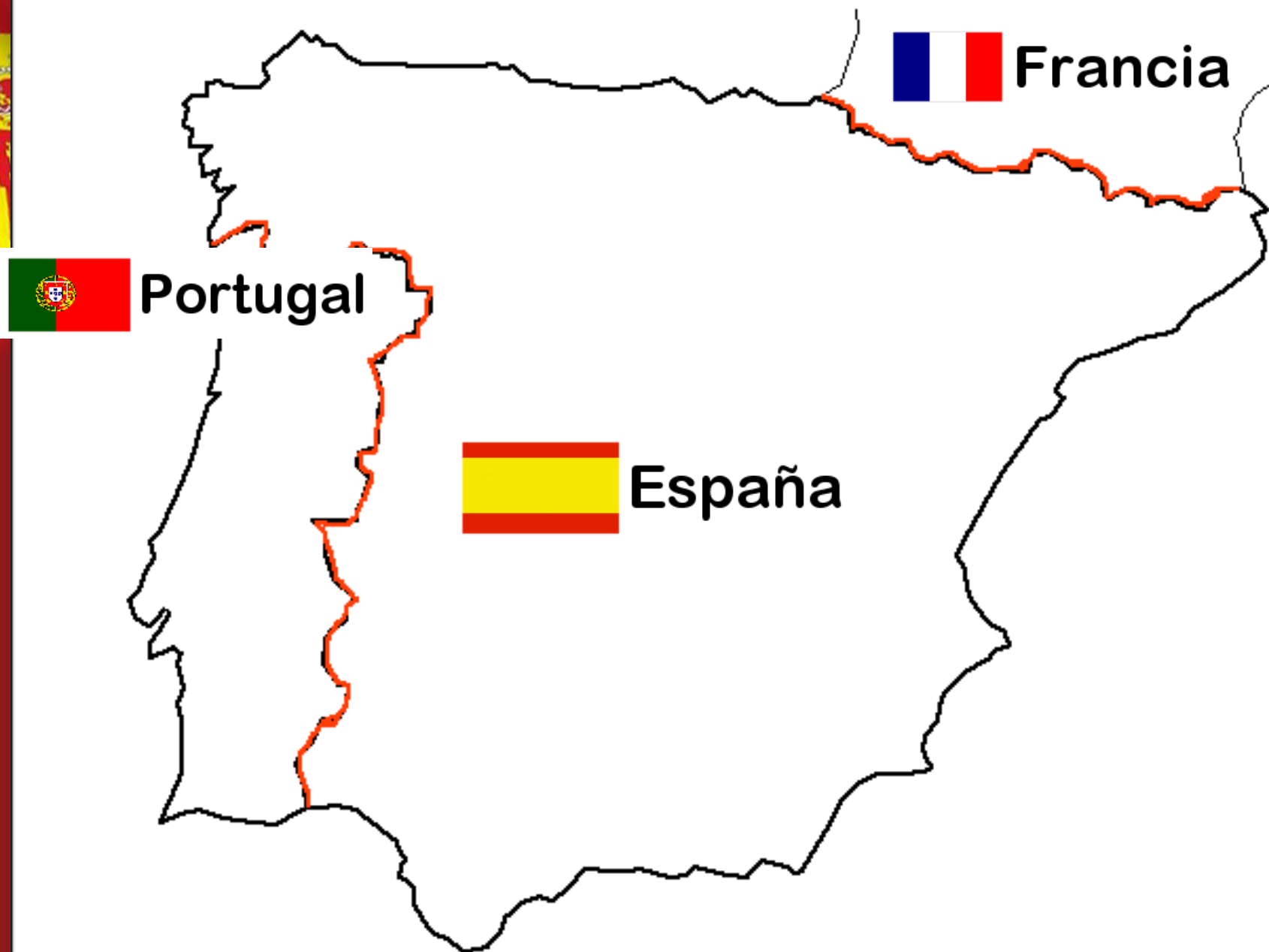
Week 2.

Please do some research on a city/town in Spain (or a Spanish speaking country) and see if you can find out 5 interesting facts (climate, food, population, attractions in the area) about it. Can you make a poster about your chosen place?



Spain







Portugal



Francia



España



El Atlántico



El Mediterráneo



Portugal



España



Francia



Los Pirineos



El Atlántico



El Mediterráneo



Portugal



Madrid
España



Francia



Los Pirineos



Barcelona

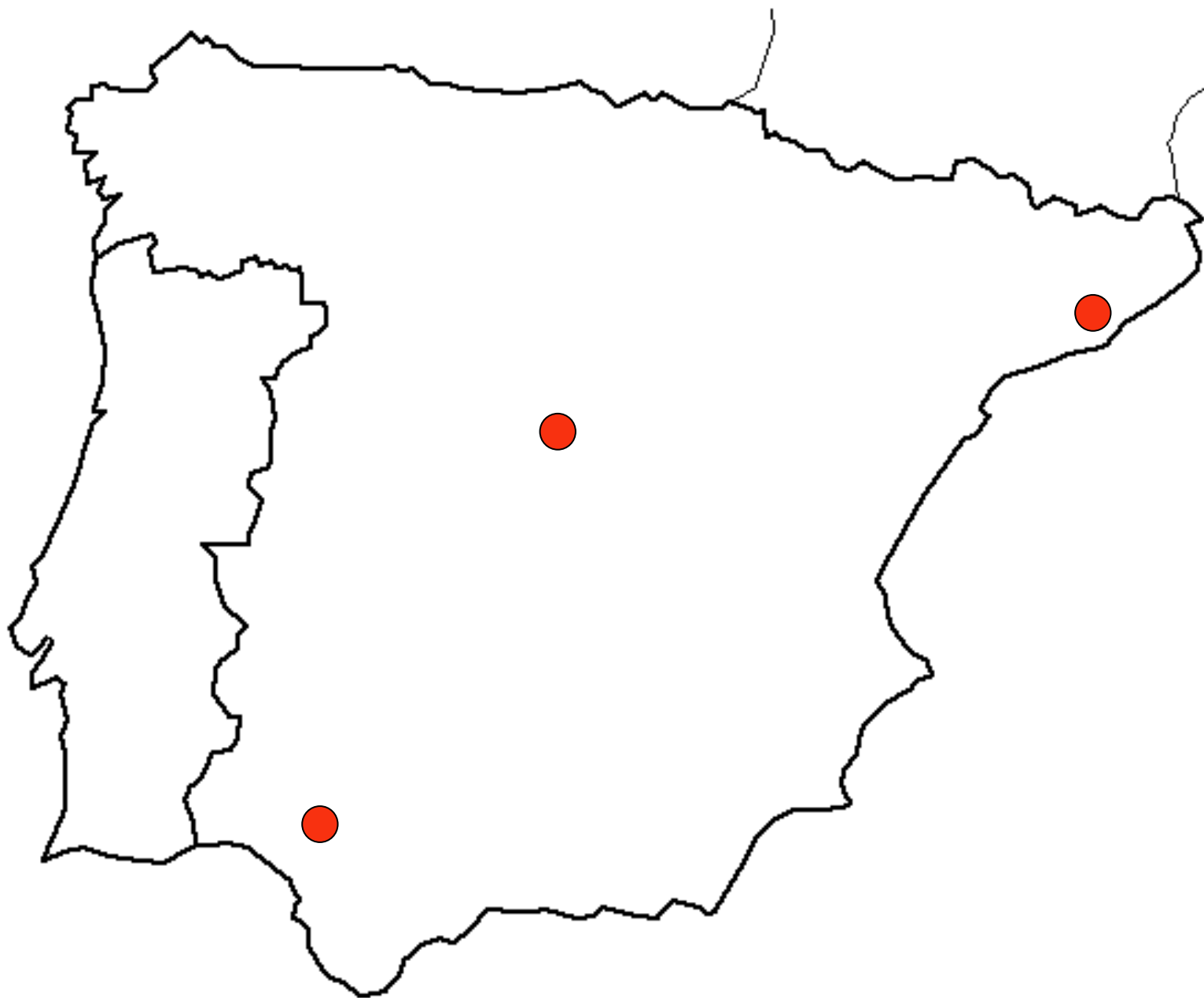


El Atlántico

Sevilla



El Mediterráneo





Portugal



Francia



Los Pirineos



Madrid



España



Barcelona



El Atlántico

Sevilla



El Mediterráneo

Pronunciation tips



Francia

Fran-theeyah



Los Pirineos



Los Pee-ree-nee-os



Portugal

Por-two-gal

Madrid

Mah-dreed

Barcelona

Bar-thel-ona



España

Es-pan-ya



El Atlántico

El at-laan-tee-coh



Sevilla

Seh-vee-ya

El med-it-tay-ray-ah-nay-oh



El Mediterráneo