



**Hola chicos y chicas!**

**Last week we were learning about the geography of Spain. If you didn't do this last week or want to refresh your minds, you can click slowly through this PowerPoint to find out where Spain is, which countries it shares borders with, the name of the seas that border Spain, a famous mountain range and the names of 3 of Spain's largest cities. Have a go at pronouncing the places and features you see using the slide at the end with pronunciation tips.**

- 1. Last week your task was to recreate a map of Spain.**
- 2. This week we would like you to find out some information about a city or place in Spain (or a Spanish speaking country), here are some useful websites to get you started:**

**<https://www.coolkidfacts.com/spain-facts/>**

**<https://family-twist.com/blog/top-8-kid-friendly-fun-facts-about-madrid>**

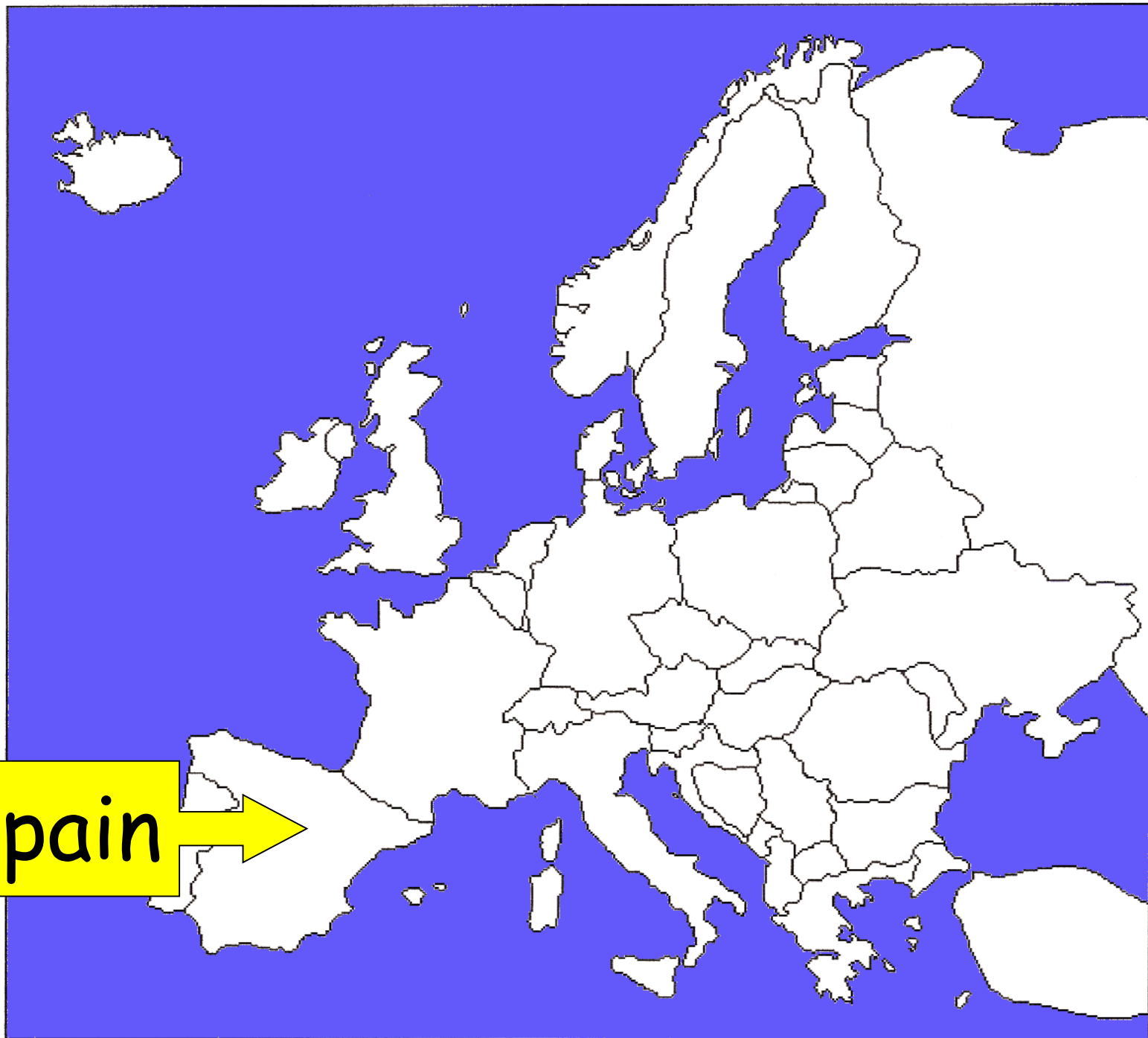
**<https://kids.britannica.com/kids/article/Madrid/345956>**

**<https://www.kids-world-travel-guide.com/spain-facts.html>**

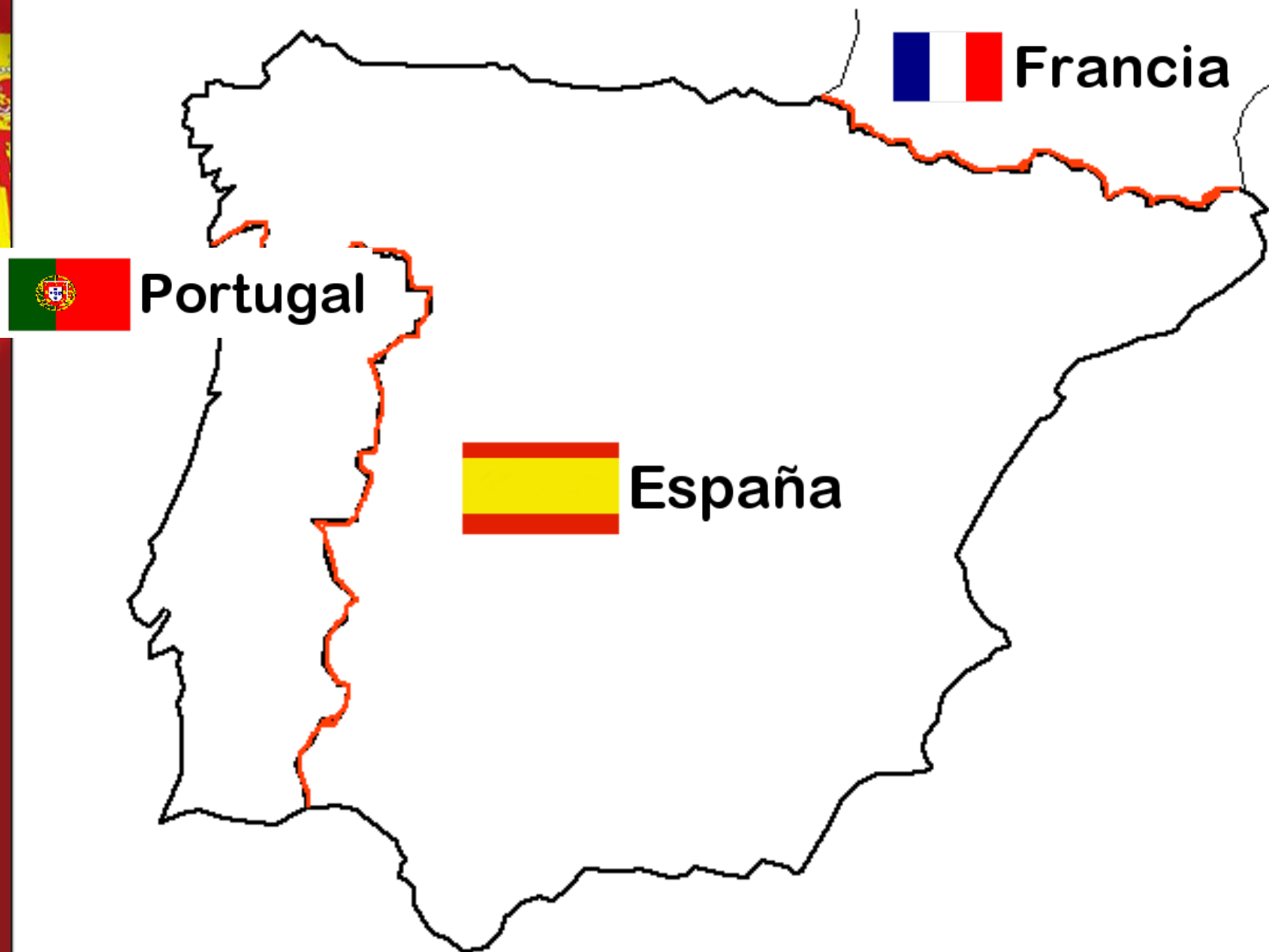
**You might want to try and find out 5 interesting facts about: the weather, food, population, attractions in the area. Can you make a poster about your chosen place?**



Spain →









Portugal



Francia



España



El Atlántico



El Mediterráneo



Portugal



España



Francia



Los Pirineos



El Atlántico



El Mediterráneo



Portugal



Francia



Los Pirineos



Madrid



España



Barcelona

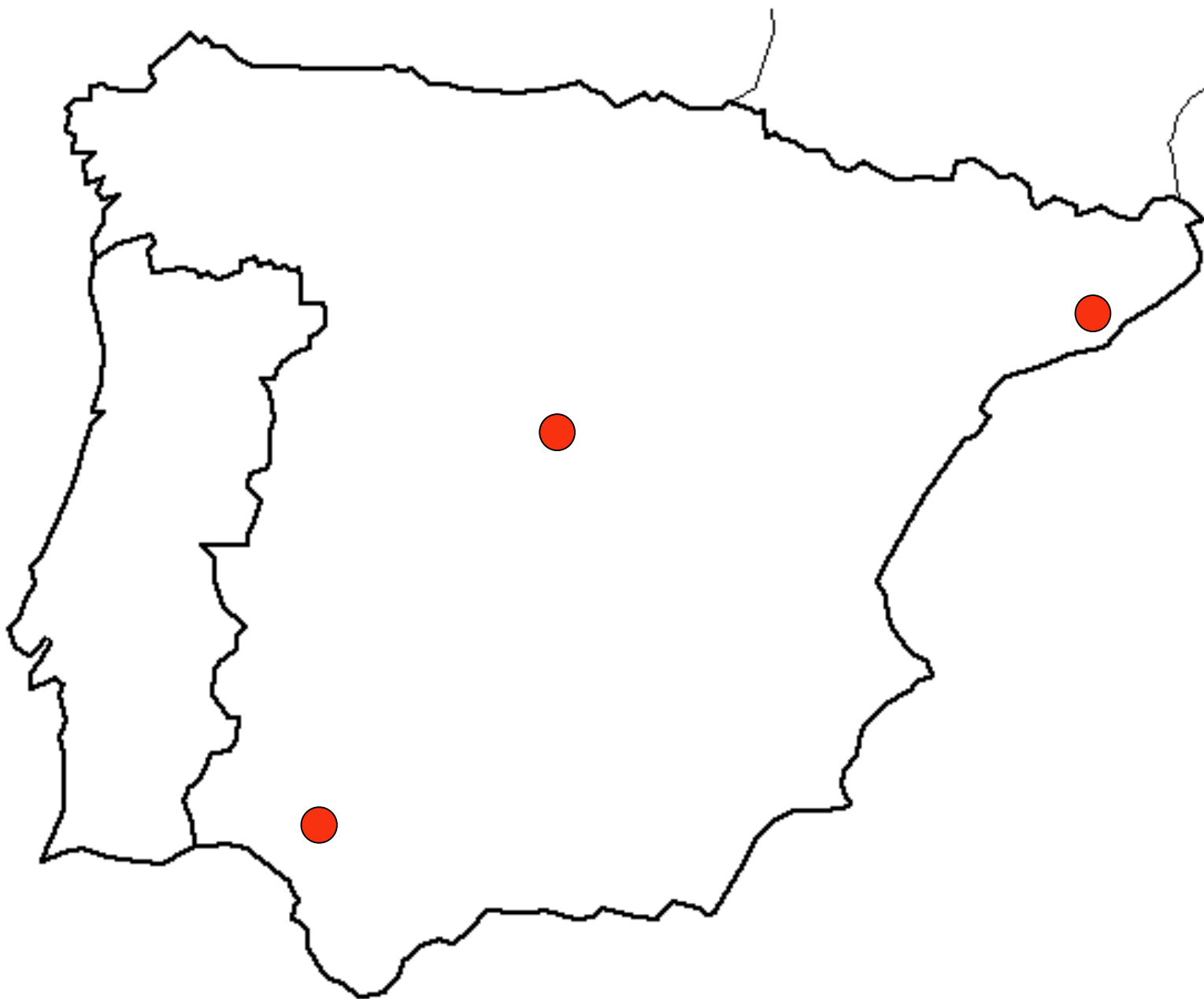


El Atlántico

Sevilla



El Mediterráneo







## Pronunciation tips



**Francia**

Fran-theeyah



**Los Pirineos**



Los Pee-ree-nee-os



**Portugal**

Por-two-gal

**Madrid** Mah-dreed



**Barcelona**

Bar-thel-ona



**España**

Es-pan-ya



**El Atlántico**

El at-laan-tee-coh



**Sevilla** Seh-vee-ya

El med-it-tay-ray-ah-nay-oh



**El Mediterráneo**