



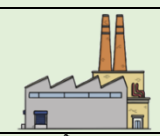



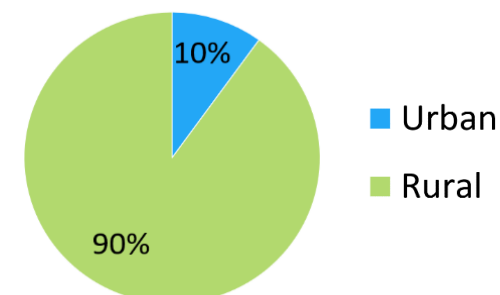


Types of Land Use		Business	
	Housing		Transport
	Healthcare		Recreation and Leisure
	Factories		Retail
	Education		Farming

Counties and Food

Free time activities such as the going swimming or to the gym

Retail refers to the sale products or shopping

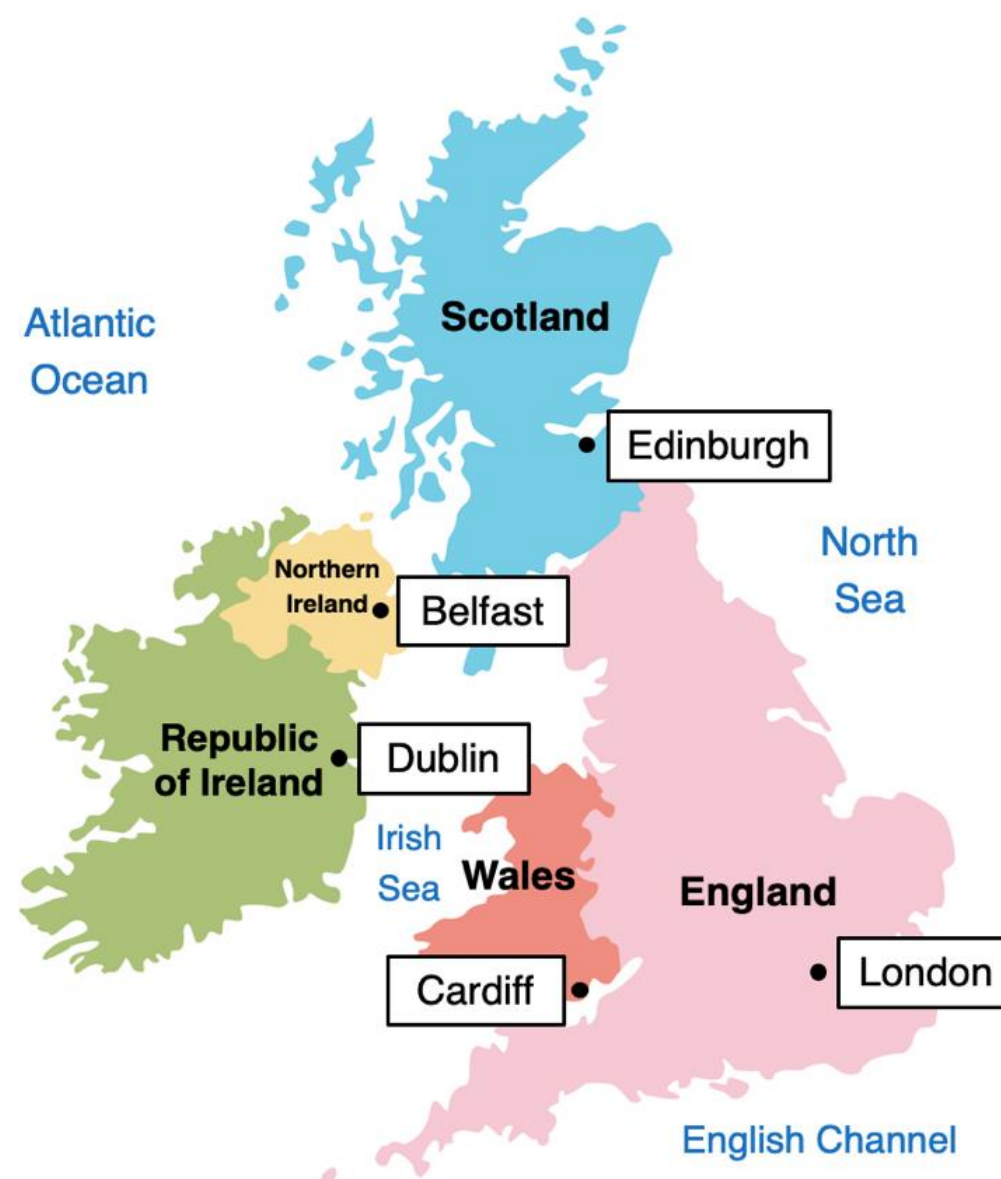











Different Types of Farming	
Dairy	Farms that keep cattle (cows) for milk are called dairy farms. They are usually in wet parts of the country, mostly in the west, where there is enough fresh grass for the animals.
Livestock	Hilly areas are often rocky and cold, which makes them unsuitable for growing crops. Usually, it is used for sheep and cattle grazing.
Arable	Land in flat areas with rich soil which is used for growing crops. This is called arable farming and often, farmers use heavy machinery to look after and harvest the crops. Arable farming is usually in the east of the UK.



What is Fairtrade?


Fairtrade is a way of buying and selling products that makes sure the people who produce the goods receive a fair price.




Key Vocabulary		
Harvest	The process of gathering in crops.	
Crop	A plant that is grown on a large scale to be sold e.g. a cereal, fruit or vegetable.	
Rural	An area relating to the countryside rather than a town.	
Urban	An area where many people live and work closely together.	
Topography	The arrangement of the natural and artificial physical features of an area.	
Produce	Agricultural and other natural products.	
Agriculture	The practice of farming.	
Barley	A type of plant, it's seeds are a cereal grain.	
Continent	A very large land mass on earth, there are 7.	
County	A name for an area of land that is bigger than a city but smaller than a country.	

Crops From Around The World

Yams - Nigeria



Sweet Potato - China



Rice - China



Soya Beans - Brazil



Plantain - Cameroon



Banana - India



Land Use Map

Types of Farming Map

Farmland
56.7%

Natural
34.9%

Green urban
2.5%

Built on
5.9%



Fig 12.2 The main farming types in the UK

